




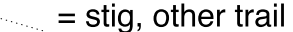




Mariehamn
7 km



Nåtö

kiosk 600m
Järsö 4 km

Palmgren house (white with red trim)

- P = parkering, naturstigen
parking for nature trail
- B = biologisk station
biological station
-  = informationskylt
information sign
-  = naturstig, nature trail
-  = stig, other trail
-  = stenkummel
cairn (pile of rocks)
-  = naturreservat
nature reserve
-  = privat, non-public land
-  = vatten, water