


ÅTERLÄMNA!

PALAUTA!

PLEASE RETURN MAP TO BOX FOR OTHERS TO USE.

Mariehamn
7 km



Nåtö

P


WC

B


kiosk 600m
Järsö 4 km


P = parkering, naturstigen
parking for nature trail


B = biologisk station
biological station


 = informationsskylt
information sign

 = naturstig, nature trail

 = stig, other trail

 = stenkummel
cairn (pile of rocks)

 = naturreservat
nature reserve

 = privat, non-public land

 = vatten, water